



Calgary



Transit



Introducing **MAX Yellow**

With the addition of **MAX Yellow**, Calgary's rapid transit network serves all four quadrants of the city, with more convenience, more comfort and more connections than ever before. 

The 2020 Transit Network

Connecting you to more destinations than ever before.

RIDER'S GUIDE

Effective December 23, 2019

Message from Mayor Naheed Nenshi

I'm excited to see the launch of MAX Yellow in December!

A well-connected transit system is vital for the success of any city. That's why I'm so proud that The City of Calgary continues to prioritize and improve on this important service.

Public transit is one of the most important investments a government can make. It helps The City support Council's priority of creating a city that moves, by providing choices for Calgarians for convenient, affordable, accessible and efficient transportation choices. It creates ways to maximize existing and new infrastructure to keep the flow of traffic on our roads. Public transit also supports a strong economy, contributes to healthy communities and gives Calgarians the ability to access and participate in everything the city has to offer.

Since the launch of MAX last year, our transit system has seen growth in ridership and customer satisfaction, as it makes taking transit easier and more convenient for Calgarians. I'm excited to see the launch of MAX Yellow on December 23, which will extend the rapid transit service to our southwest communities and will make our city even more accessible for citizens.

Naheed K. Nenshi
MAYOR



“Since the launch of MAX last year, our transit system has seen growth in ridership and customer satisfaction, as it makes taking transit easier and more convenient for Calgarians.”

Contents

Message from Director.....	01
Our Customer Commitment	02
About the service changes	03
Route change overview	04
Regional maps.....	05
Downtown.....	05
Southwest.....	06
West	07
Introducing MAX Yellow	08
MAX Teal	11
Rapid Transit Network	12
New route maps	13



“Our southwest customers will have better access to key destinations.”

Message from Calgary Transit Director Doug Morgan

Last November Calgary Transit introduced our first three MAX rapid transit lines: Purple, Teal and Orange. Along with changes to bus routes across the city, the introduction of MAX brought significant improvements to the way we deliver service to our customers.

On December 23, 2019, we will launch MAX Yellow between Woodbine and downtown, with service throughout the southwest. We’ve also modified bus routes in the surrounding area to ensure they work with MAX Yellow to add value

to the transit network. Together, these customized bus routes and MAX Yellow will complement our entire transit system, improving connections, comfort and convenience in all four quadrants of the city.

We’re always working toward better serving our customers and communities by providing efficient, reliable and convenient transit service. MAX Yellow will contribute to that goal through improvements like time-saving infrastructure and technology, enhanced safety features and more

comfortable and informative MAX stations. Our southwest customers will have better access to key destinations.

At Calgary Transit we strive to provide Calgarians with travel options they need to move through and around the city quickly and efficiently. I’m excited to see the improvements that MAX Yellow will make in providing those options and looking forward to seeing it in action on December 23.



Customer Commitment

The Customer Commitment is our promise to deliver the six qualities of service that our customers and employees identified as most important. It shows what we strive to achieve, and we invest in projects and initiatives that can positively impact the customer experience in these areas.

Safe –
We'll plan, design and operate a safe transit system.

Reliable –
We'll provide a dependable transit service by minimizing delays and being on time.

Helpful –
We'll provide a service that is friendly and helpful.

Informative –
We'll provide customers with accurate, consistent and timely information.

Clean –
We'll keep our vehicles, stops and stations clean.

Easy to Use –
We'll make it easy to get around Calgary.

2019 Transit Service Review

The introduction of MAX Yellow gave us an opportunity to review existing bus service in the surrounding area, to improve efficiency and connections to major destinations.

As part of the 2019 Transit Service Review, we looked at 20 routes in the southwest and made adjustments to those routes, to better fit with the new rapid transit system.

In March and April we brought proposed route adjustments to our customers to get input on how well the changes met their needs. We hosted seven engagement events and collected feedback online. Based on what we heard, we made additional changes, and to make sure we were heading in the right direction, we brought our modified changes back for an additional round of public engagement.

With feedback from our customers, we developed a network that is better connected than ever. On the next few pages you'll see updated maps for the routes that are impacted by the 2019 Transit Service Review and by MAX Yellow.



“With feedback from our customers, we developed a network that is better connected than ever.”

Route Change Overview – Service changes start December 23, 2019

If you currently take Route...	You might be interested in Route...
6 – Killarney 26 Ave	6
7 – Marda Loop	7
13 – Mount Royal	13, 22
16 – Palliser	95, 99, 125/126
18 – Lakeview	MAX Yellow, 66
20 – Northmount/Heritage	20
39 – Acadia	99, 106, 149
44 – Deer Ridge	44
47 – Lakeview	66
56 – Woodbine	MAX Yellow, 56, 95, 99, 125/126
63 – Lakeview Express	66
79 – Acadia/Oakridge	MAX Yellow, 56, 95, 99, 125/126
80 – Oakridge/Acadia	MAX Yellow, 56, 95, 99, 125/126
81 – Macleod Trail	44, 81
84 – Palliser	MAX Yellow, 95, 99, 125/126
94 – Strathcona/Westbrook	6, 94
107 – South Calgary	7, 22
112 – Sarcee Road	13, 22, 66
149 – Point Trotter	149
302 – BRT Southeast	302
410 – Glenmore Business Park	149
411 – East Calgary	101

If you are travelling to...	You can take Route...
Chinook	9, 10, 36, 41, 43, 81 , 148
Deerfoot Meadows	MAX Teal, 43, 106, 149
Heritage Park	MAX Teal, MAX Yellow, 20 , 502
Marda Loop	MAX Yellow, 7, 20, 22, 66
Mount Royal University	MAX Teal, MAX Yellow, 9, 13, 20
Rockyview General Hospital	MAX Teal, MAX Yellow, 20
Southcentre Mall	10, 29, 35, 81 , 92, 96, 99 , 150
Southland Leisure Centre	MAX Yellow, 95, 99, 125/126
Westhills Shopping Centre	6, 13, 22 , 93, 94 , 454

BOLD - New or Modified

Regional map – Downtown

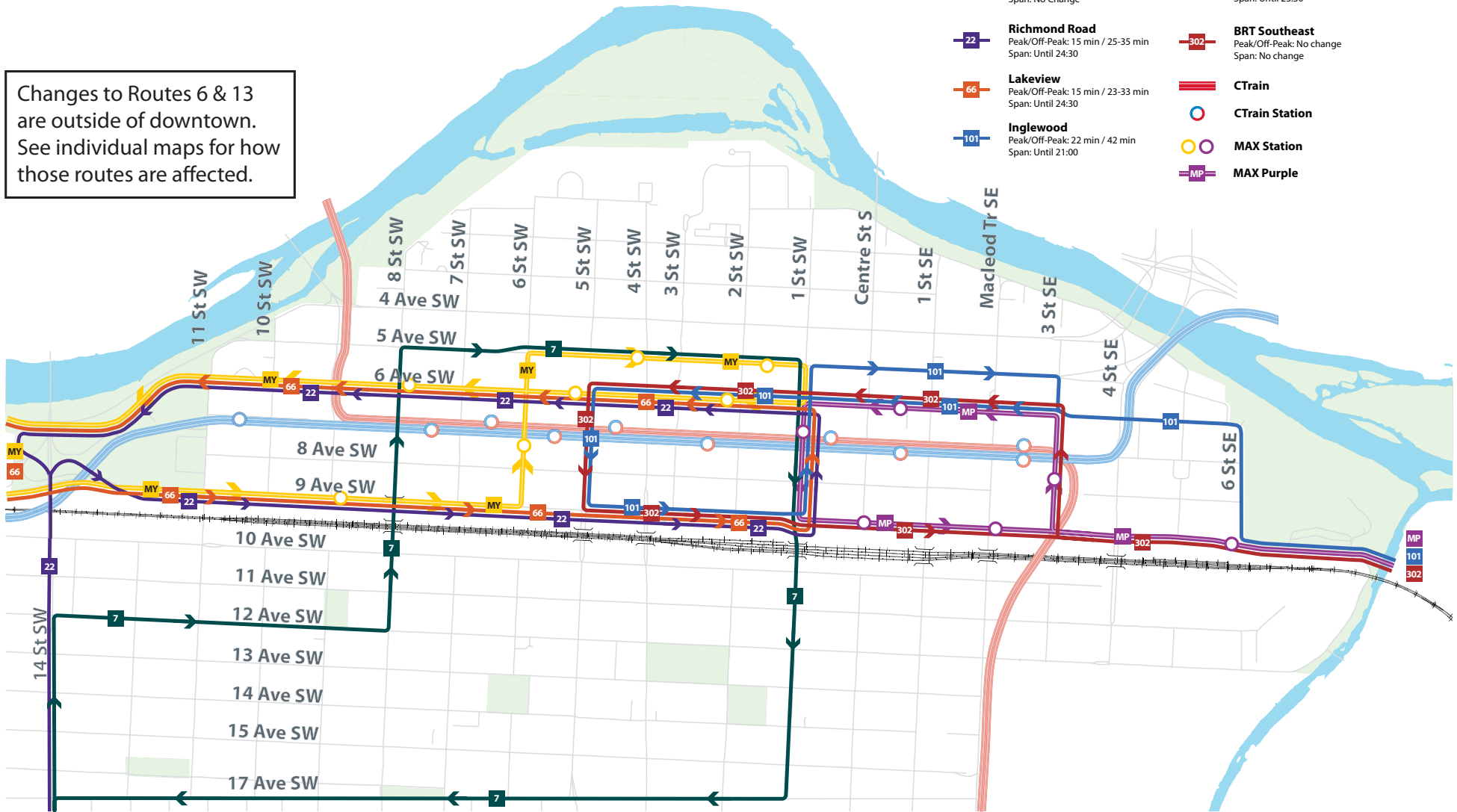


New Bus Routes: City Centre | Only MAX and routes changing downtown are shown.

Changes to Routes 6 & 13 are outside of downtown. See individual maps for how those routes are affected.

Legend

- | | |
|--|---|
| Marda Loop
Peak/Off-Peak: No Change
Span: No Change | MAX Yellow
Peak/Off-Peak: 10 min / 22-30 min
Span: Until 23:30 |
| Richmond Road
Peak/Off-Peak: 15 min / 25-35 min
Span: Until 24:30 | BRT Southeast
Peak/Off-Peak: No change
Span: No change |
| Lakeview
Peak/Off-Peak: 15 min / 23-33 min
Span: Until 24:30 | CTrain |
| Inglewood
Peak/Off-Peak: 22 min / 42 min
Span: Until 21:00 | CTrain Station |
| | MAX Station |
| | MAX Purple |

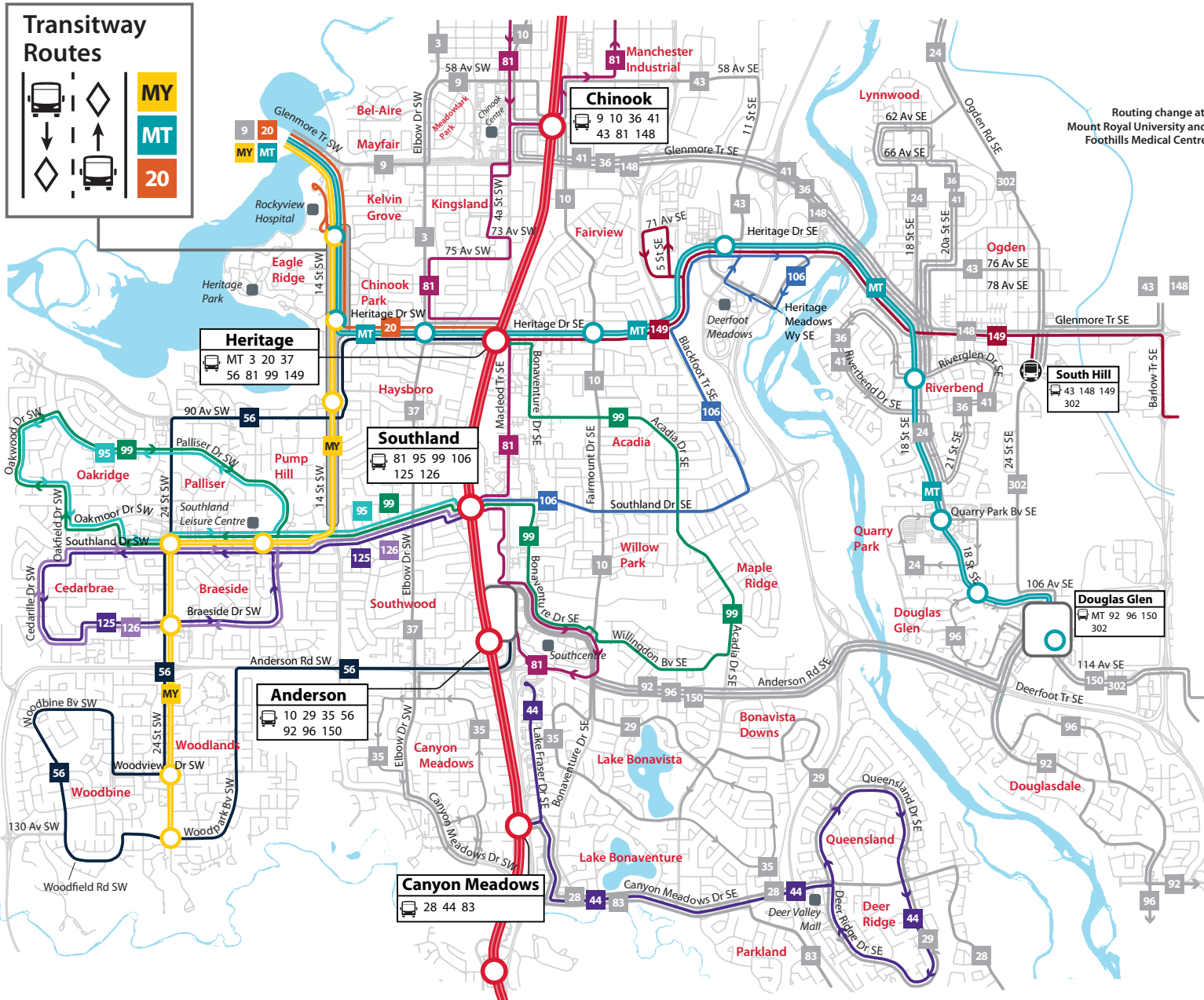


Regional map – Southwest



Transitway Routes

MY
MT
20


















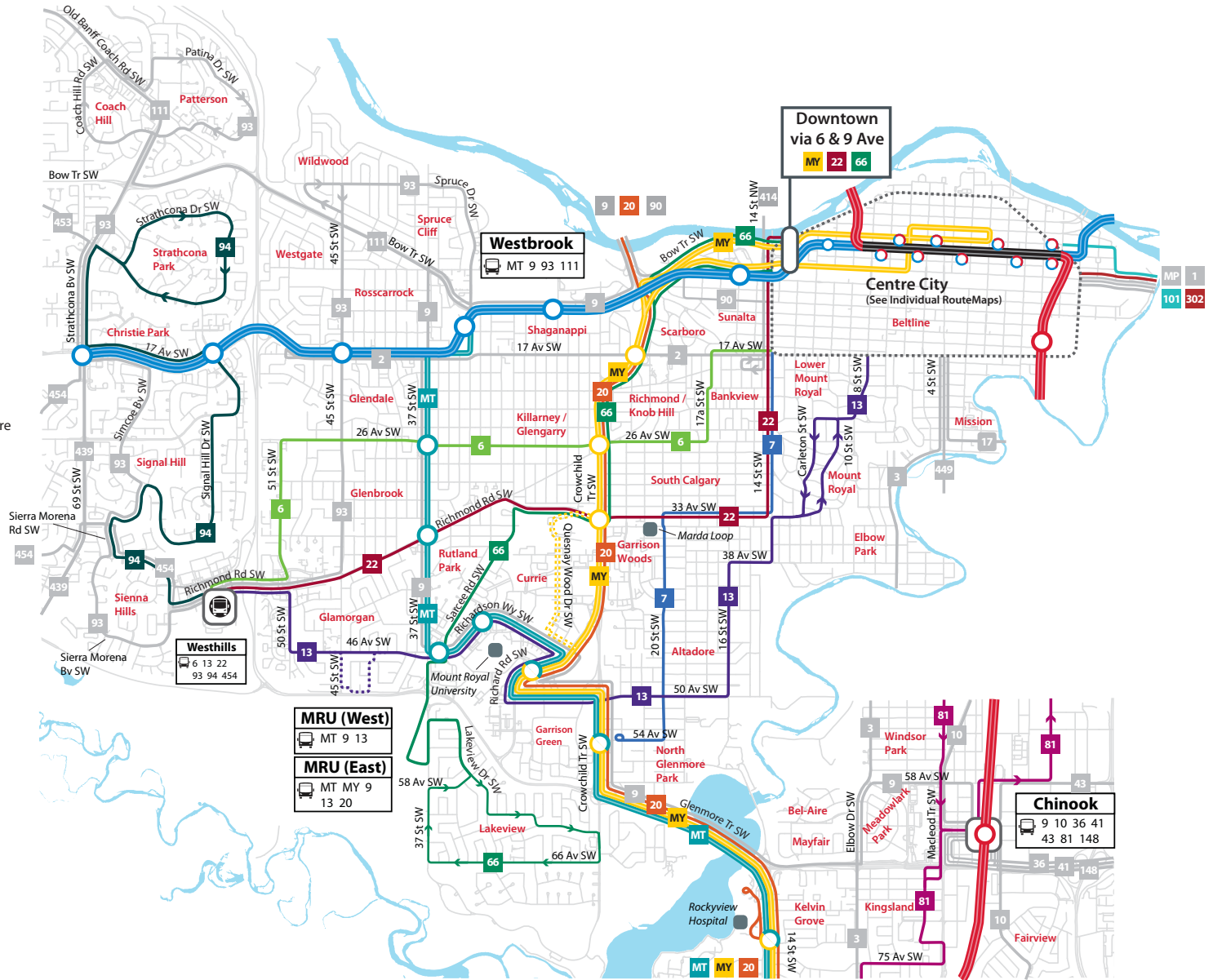
- ### Legend
- MAX Yellow**
Peak/Off-Peak: 10 min / 22-30 min
Span: Until 23:30
 - Northmount / Heritage**
Peak/Off-Peak: No change
Span: No change
 - Deer Ridge / Avenida**
Peak/Off-Peak: 20 min / 40 min
Span: Until 19:15
 - Woodbine**
Peak/Off-Peak: 17 min / 35 min
Span: Until 25:00
 - Macleod Trail**
Peak/Off-Peak: 32 min / 32-45 min
Span: Until 19:00
 - Palliser**
Peak/Off-Peak: 32 min / -
Span: Peak-Only
 - Oakridge / Acadia**
Peak/Off-Peak: 18 min / 30 min
Span: Until 24:00
 - Southland / Deerfoot Meadows**
Peak/Off-Peak: 22 min / 42 min
Span: Until 18:00
 - Cedarbrae**
Peak/Off-Peak: 16-30 min / 30 min
Span: Until 21:00
 - Braeside**
Peak/Off-Peak: 16-30 min / 30 min
Span: Until 24:00
 - Point Trotter**
Peak/Off-Peak: 28 min / 40 min
Span: Until 19:00
 - Other Routes (No Change)**
 - MAX Teal**
 - CTrain**
 - CTrain / MAX Station**

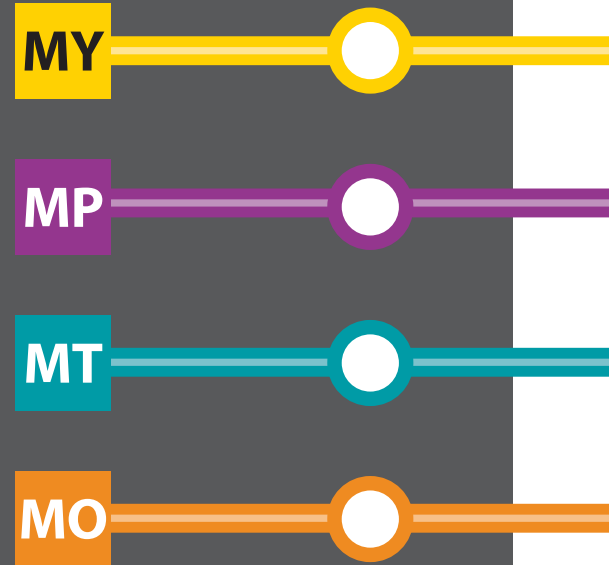

Regional map – West



Legend

-  **MAX Yellow**
Peak/Off-Peak: 10 min / 22-30 min
Span: Until 23:30
 -  **Killarney 26 Ave**
Peak/Off-Peak: 15 min / 23-30 min
Span: Until 24:00
 -  **Marda Loop**
Peak/Off-Peak: No change
Span: No change
 -  **Aldadore**
Peak/Off-Peak: 15 min / 25-35 min
Span: Until 24:00
 -  **Northmount / Heritage**
Peak/Off-Peak: No change
Span: No change
 -  **Richmond Road**
Peak/Off-Peak: 15 min / 23-35 min
Span: Until 24:00
 -  **Lakeview**
Peak/Off-Peak: 15 min / 23-33 min
Span: Until 24:30
 -  **Macleod Trail**
Peak/Off-Peak: 32 min / 32-45 min
Span: Until 19:00
 -  **Strathcona / Westhills**
Peak/Off-Peak: 20 min / 30 min
Span: Until 24:30
 -  **Inglewood**
Peak/Off-Peak: 22 min / 42 min
Span: Until 21:00
 -  **BRT Southeast**
Peak/Off-Peak: No change
Span: No change
 -  **Other Routes (No Change)**
 -  **MAX Teal**
 -  **CTrain**
 -  **CTrain / MAX Station**
- Change to routing in downtown only
- Routing change at Mount Royal University and Foothills Medical Centre
- Minor routing change in East Village





Taking your commute to the **MAX**

Introducing MAX Yellow

With the addition of MAX Yellow, Calgary's rapid transit network serves all four quadrants of the city, with more convenience, more comfort and more connections than ever before.

MAX Yellow

The MAX Yellow line can take you to Mount Royal University, Rockyview General Hospital, Southland Leisure Centre, Heritage Park and downtown. It will also connect you with MAX Teal.

MAX Purple

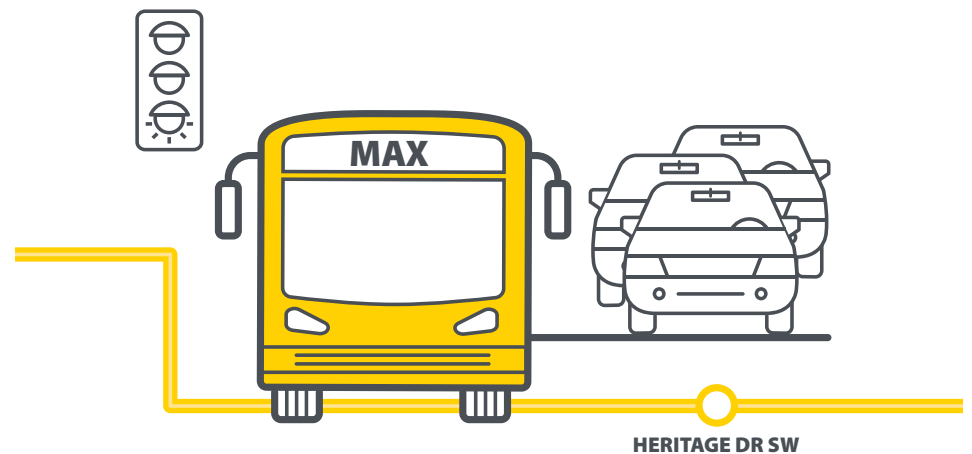
The MAX Purple line serves key destinations such as East Hills, Forest Lawn, International Avenue, Inglewood and downtown.

MAX Teal

The MAX Teal line can take you to Mount Royal University, Rockyview Hospital, Quarry Park, Deerfoot Meadows and the Douglas Glen park and ride. MAX Teal will also connect Westbrook and Heritage CTrain stations, and the future Green line CTrain station at Douglas Glen.

MAX Orange

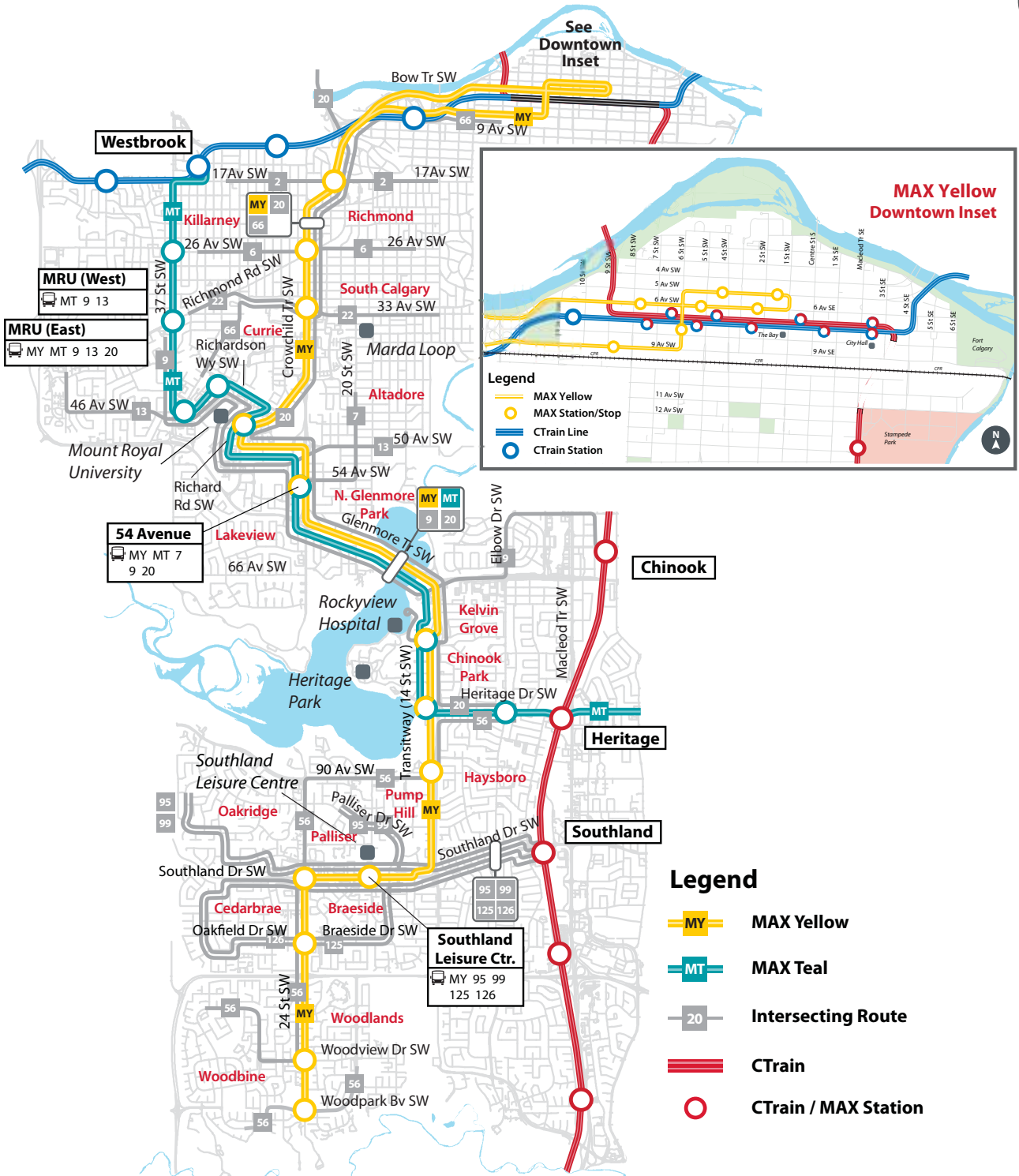
The MAX Orange line serves major destinations such as Foothills Medical Centre, University of Calgary, SAIT, Peter Lougheed Centre and the Genesis Centre. MAX Orange also connects Brentwood and Saddletowne CTrain stations, so you won't have to go downtown or transfer to cross the north side of the city.





MAX Yellow

New Route | Serves Woodbine, 24 Street SW, Southland Leisure Centre, Heritage Park, Rockyview Hospital, Mount Royal University, Crowchild Trail, Marda Loop and downtown.



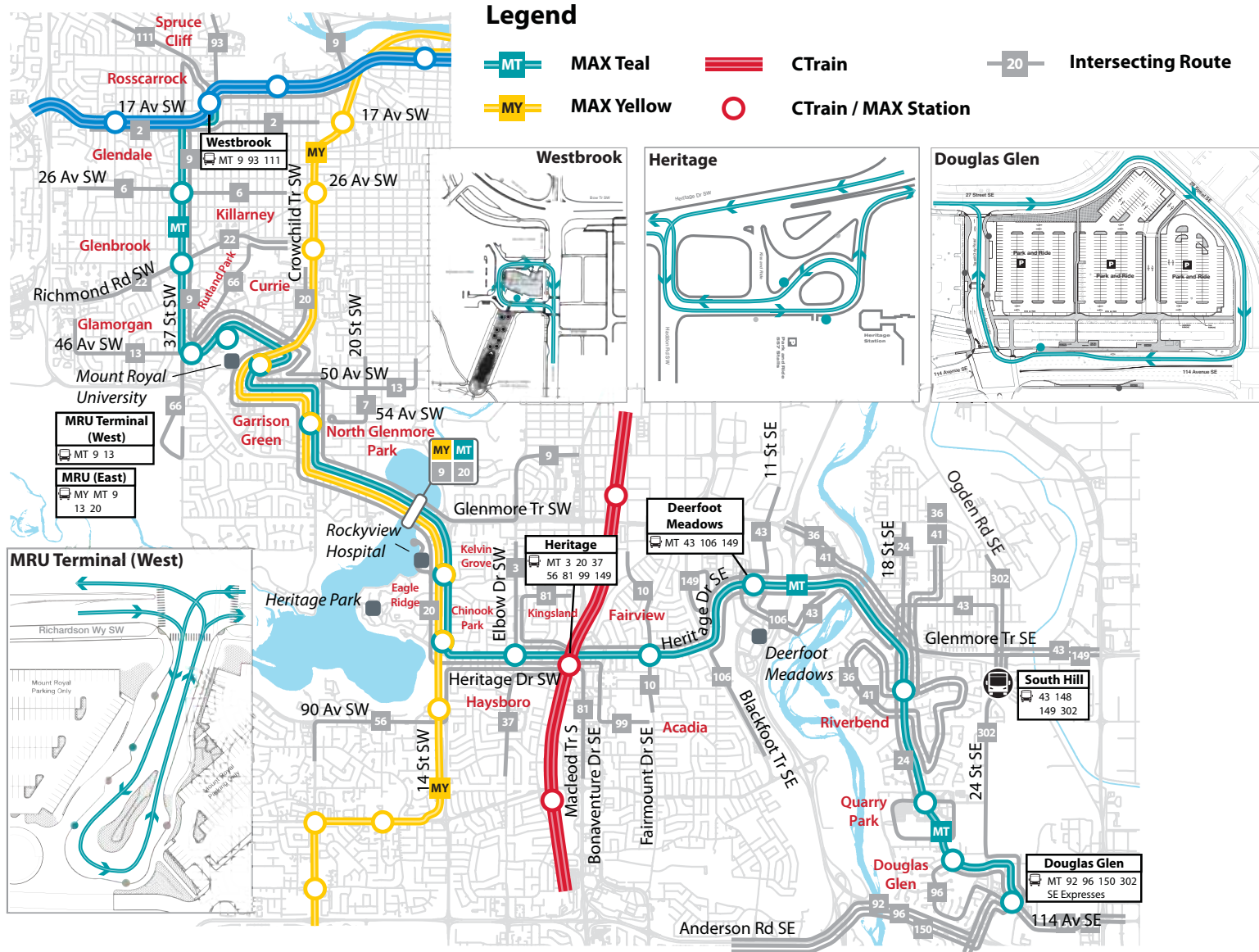
Service Levels

Weekday					Saturday		Sunday	
Frequency	AM Peak	Mid Day	PM Peak	Eve	Day	Eve	Day	Eve
	10	22	10	25	27	35	27	35
	Service Until: 23:30				Until: 22:30		Until: 22:30	



MAX Teal

Existing Route (no change) | Serves Westbrook LRT Station, 37 Street SW, Mount Royal University, Lincoln Park, Heritage LRT Station, Deerfoot Meadows, Riverbend, Quarry Park and Douglas Glen.



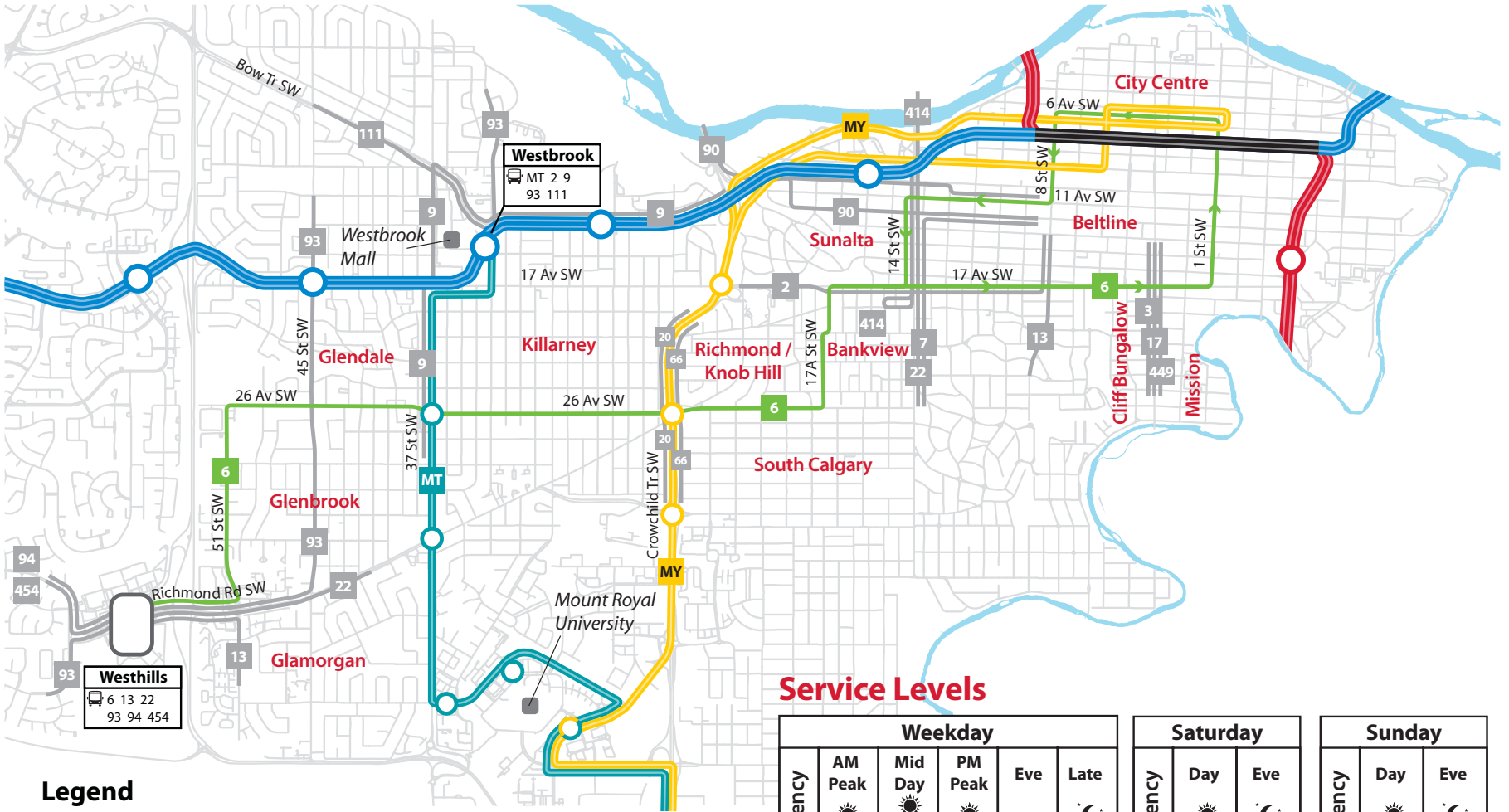


New route maps

The following pages will show you routes that have been added or updated. To plan your trip or find up-to-date schedule information, visit calgarytransit.com, use the Calgary Transit app or call **403-262-1000**.

Route 6: Killarney 26 Avenue

Modified Route | Serves Westhills Shopping Centre, 51 Street SW, 26 Avenue SW, 17 Avenue SW, Beltline and downtown.



Legend

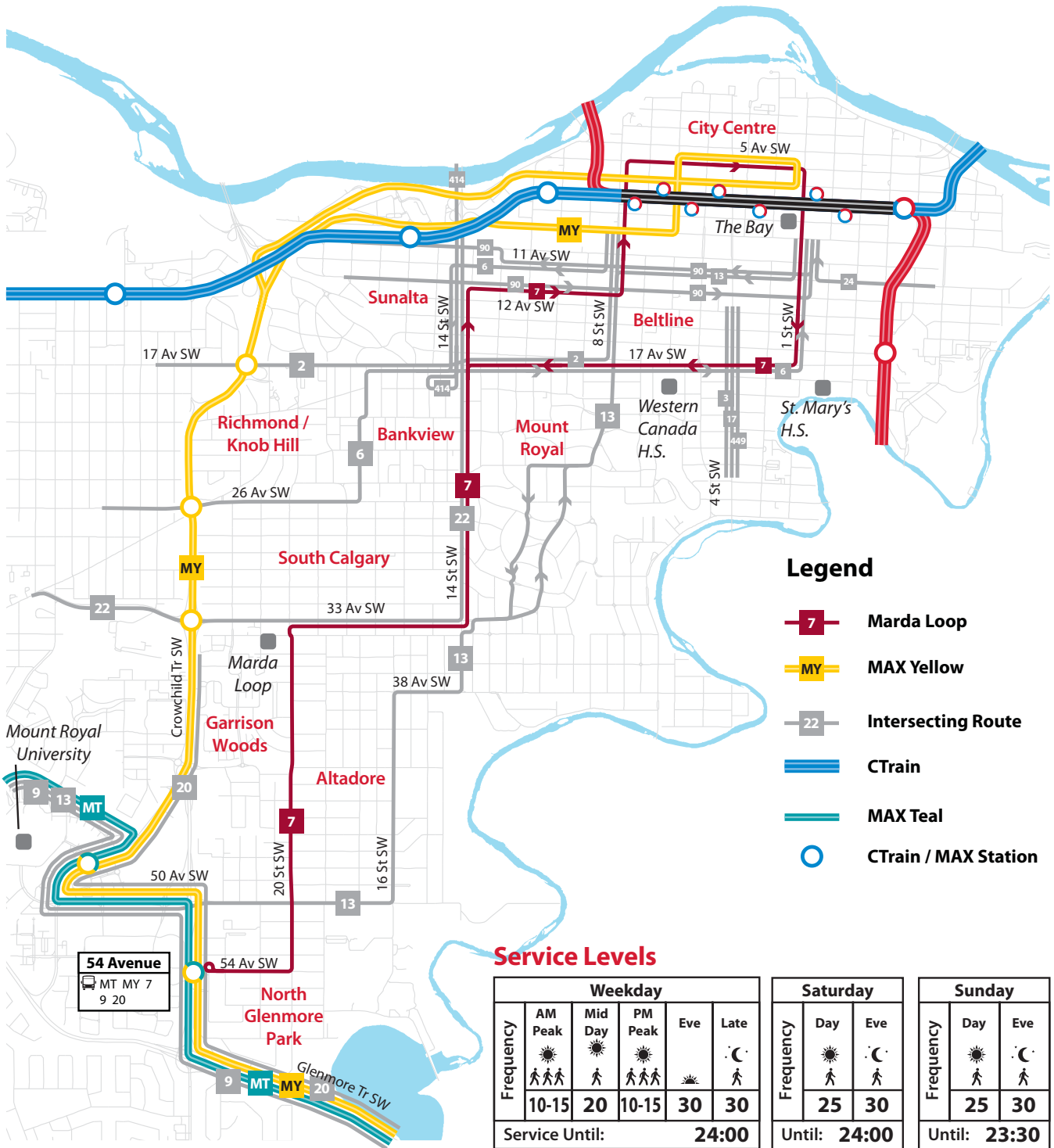
- 6 — Killarney 26 AV
- MY — MAX Yellow
- MT — MAX Teal
- 20 Intersecting / Other Route
- CTrain
- O CTrain / MAX Station

Service Levels

Weekday					Saturday		Sunday	
Frequency	AM Peak	Mid Day	PM Peak	Eve	Late	Frequency	Day	Eve
	☀️ 🚶🚶🚶	☀️ 🚶	☀️ 🚶🚶🚶	🌇 🚶	🌙 🚶		☀️ 🚶	🌙 🚶
	15	23	15	23	30		23	30
Service Until:					24:00	Until: 23:30		Until: 23:30

Route 7: Marda Loop

Modified Route | Serves 20 Street SW, Marda Loop, 14 Street SW, Beltline, downtown and 17 Avenue SW.



Legend

- 7 Marda Loop
- MY MAX Yellow
- 22 Intersecting Route
- CTrain CTrain
- MAX Teal MAX Teal
- O CTrain / MAX Station

Service Levels

Weekday					Saturday		Sunday			
Frequency	AM Peak	Mid Day	PM Peak	Eve	Late	Day	Eve	Frequency	Day	Eve
	☀️ 🚶🚶	☀️ 🚶	☀️ 🚶🚶	🌄 🚶	🌙 🚶	☀️ 🚶	🌙 🚶		☀️ 🚶	🌙 🚶
	10-15	20	10-15	30	30	25	30		25	30
Service Until:					24:00		Until: 24:00		Until: 23:30	

54 Avenue
MT MY 7
9 20

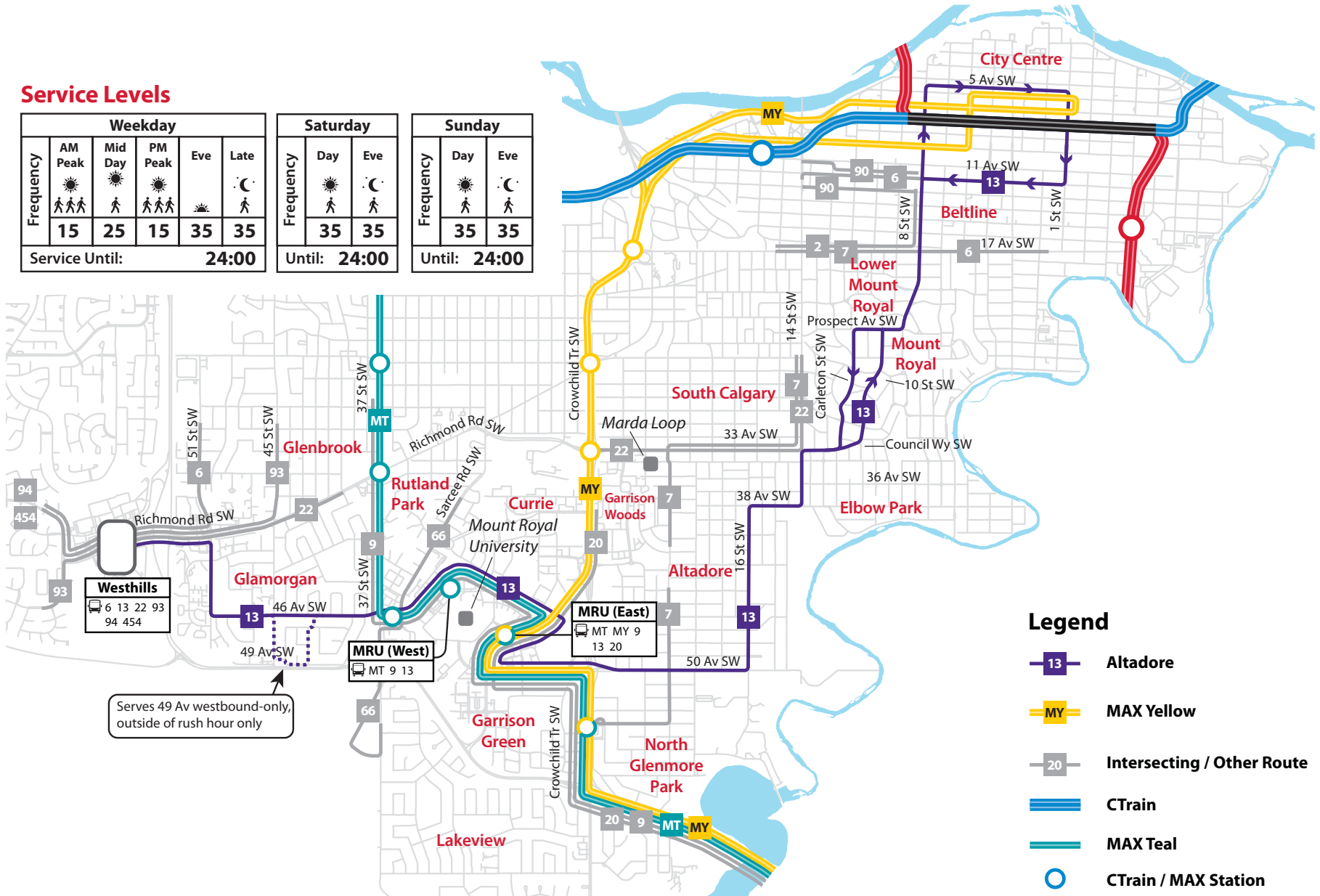
Route 13: Altadore

Modified Route | Serves Westhills Shopping Centre, Mount Royal University, Altadore, Beltline and downtown.



Service Levels

Weekday						Saturday		Sunday		
Frequency	AM Peak	Mid Day	PM Peak	Eve	Late	Frequency	Day	Frequency	Day	Eve
	☀️ 🚶🚶🚶	☀️ 🚶	☀️ 🚶🚶🚶	🌅 🚶	🌙 🚶		☀️ 🚶		☀️ 🚶	🌙 🚶
	15	25	15	35	35		35		35	35
Service Until:					24:00		Until:		24:00	
							Until:		24:00	



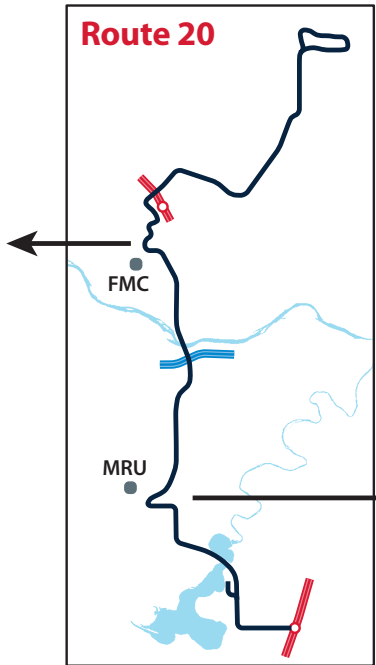
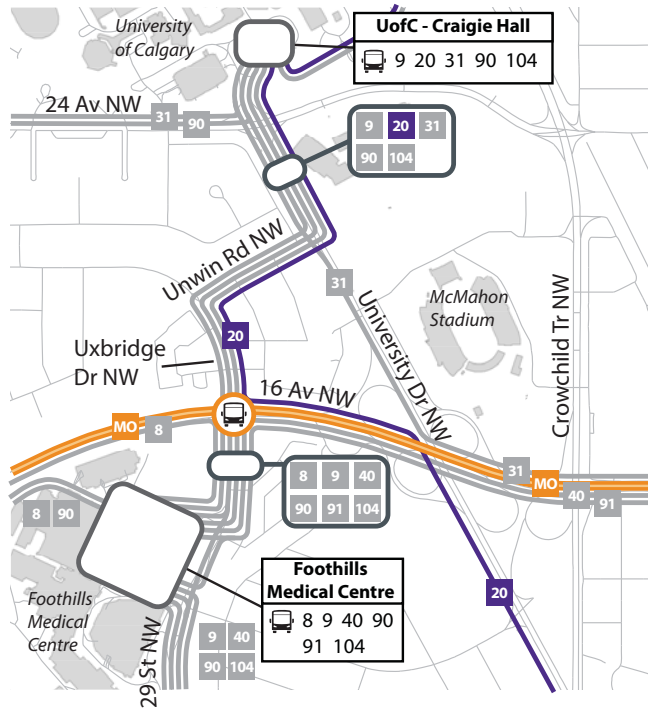
Serves 49 Av westbound-only, outside of rush hour only

Legend

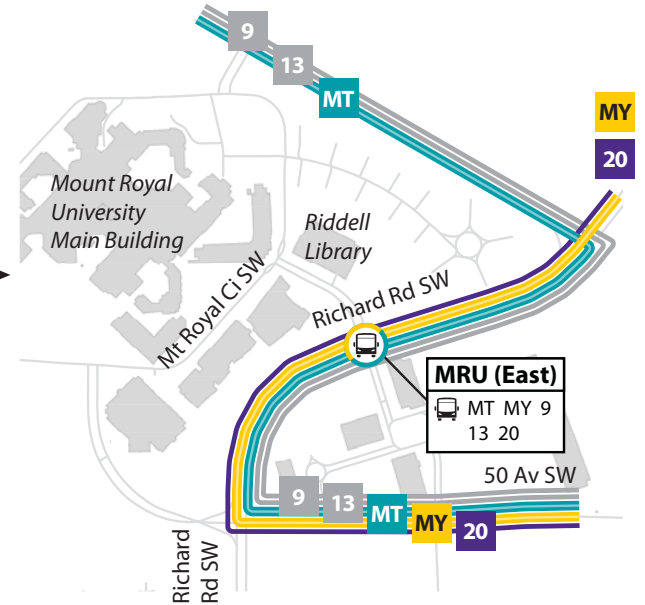
- 13 — Altadore
- MY — MAX Yellow
- 20 — Intersecting / Other Route
- ▬▬▬ CTrain
- ▬▬▬ MAX Teal
- CTrain / MAX Station



Foothills Medical Centre



Mount Royal University



Legend

- Heritage / Northmount
- MAX Yellow
- Intersecting / Other Route
- MAX Teal
- MAX Station

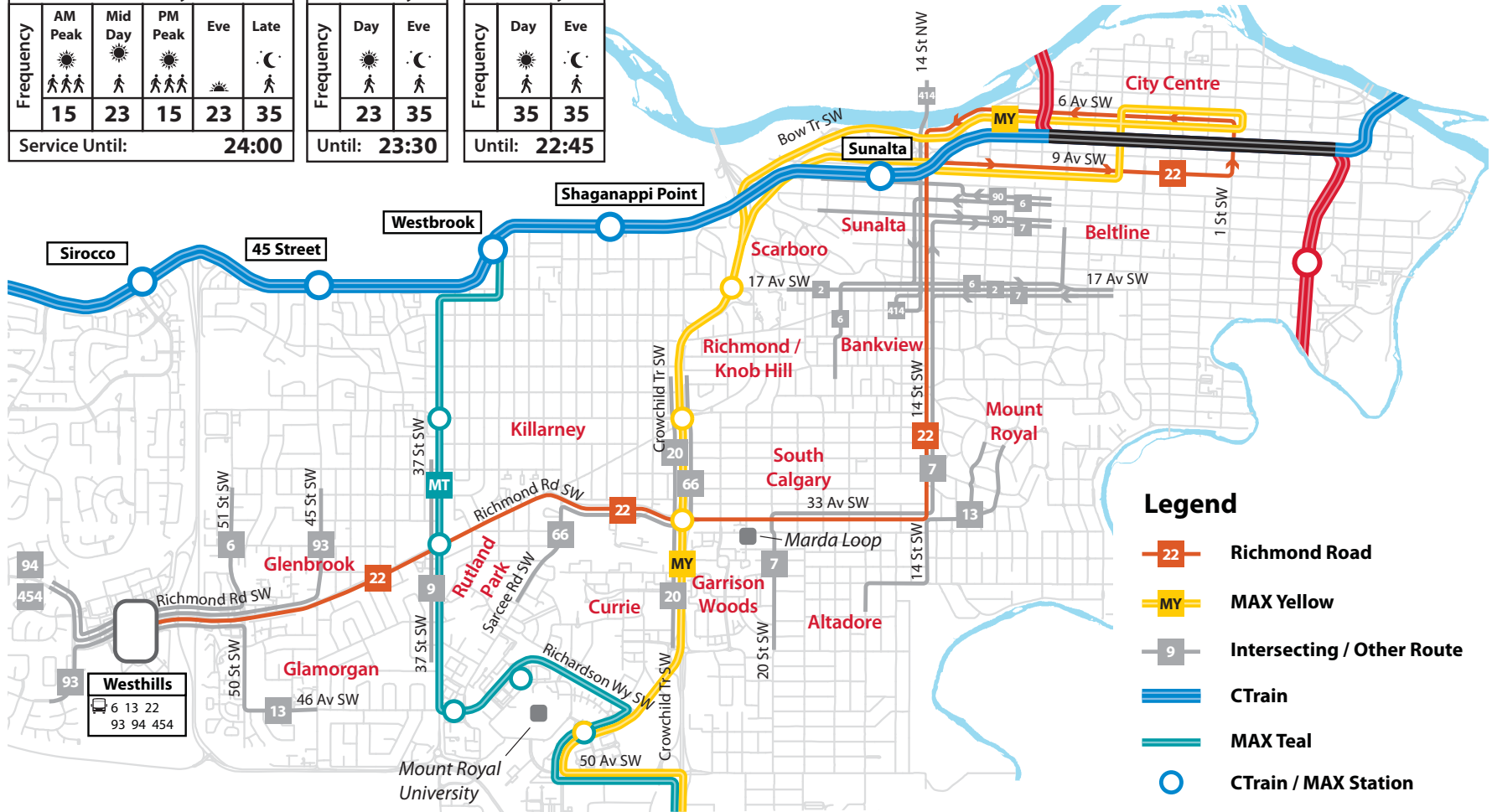
Route 22: Richmond Road

New Route | Serves Westhills Shopping Centre, Richmond Road, Marda Loop, Beltline and downtown.



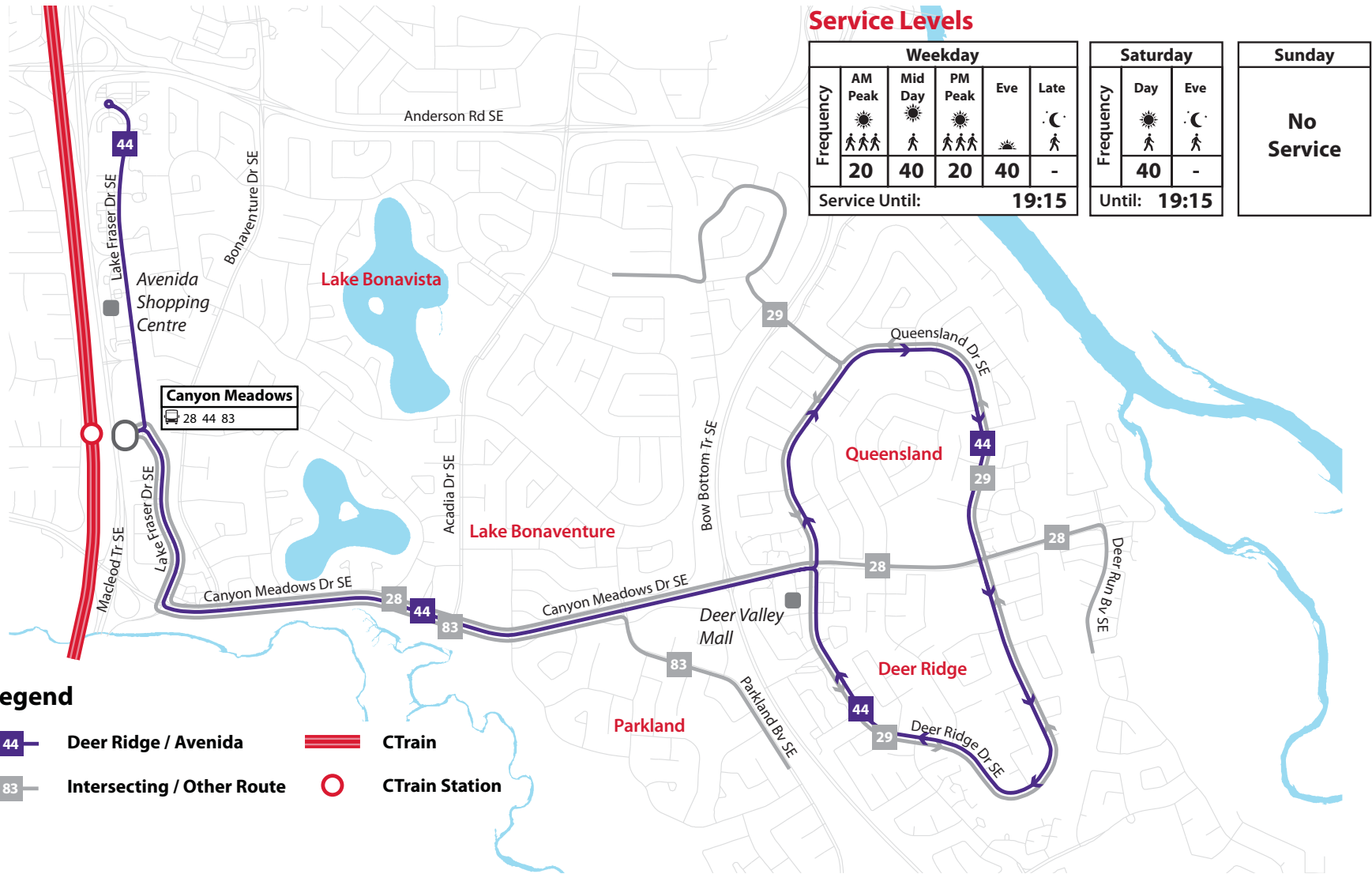
Service Levels

Weekday					Saturday		Sunday	
Frequency	AM Peak	Mid Day	PM Peak	Eve	Late	Frequency	Day	Eve
	15	23	15	23	35		23	35
Service Until:					24:00	Until:		23:30
					Until:		22:45	



Route 44: Deer Ridge/Avenida

Modified Route | Serving Lake Fraser Drive, Avenida Shopping Centre, Canyon Meadows Drive SE, Deer Valley Mall, Queensland and Deer Ridge.



Service Levels

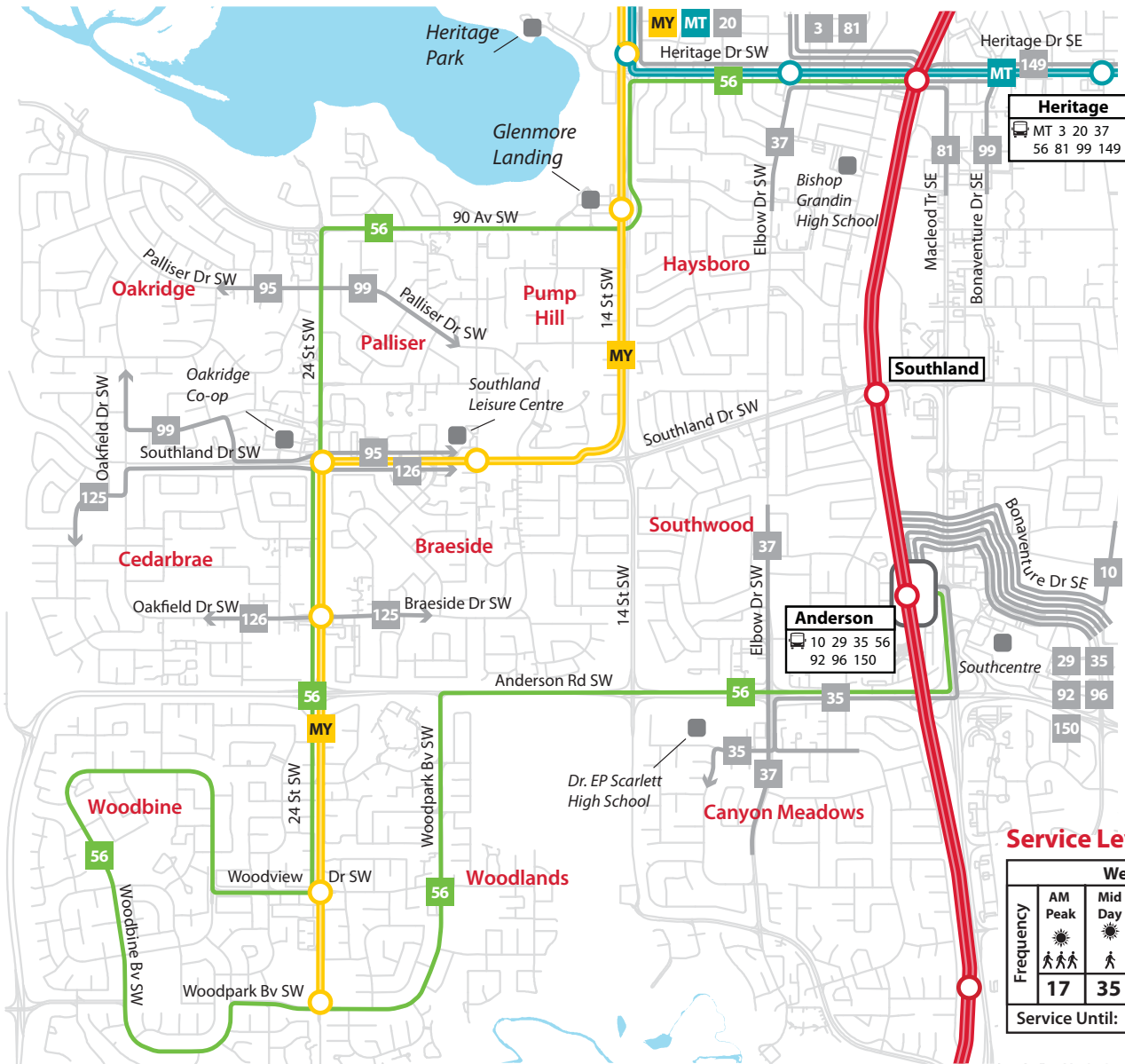
Weekday					Saturday		Sunday		
Frequency	AM Peak	Mid Day	PM Peak	Eve	Late	Frequency	Day	Eve	
	20	40	20	40	-		40	-	
Service Until:					19:15		Until: 19:15		No Service

Legend

- 44 Deer Ridge / Avenida
- 83 Intersecting / Other Route
- CTrain
- CTrain Station

Route 56: Woodbine

Modified Route | Serves Anderson LRT Station, Woodlands, Woodbine, 24 Street SW, 90 Avenue SW and Heritage LRT Station.



Legend

- 56 **Woodbine**
- MY **MAX Yellow**
- 37 **Intersecting Route**
- ||| **CTrain**
- **MAX Teal**
- CTrain / MAX Station**

Heritage

MT	3	20	37
56	81	99	149

Anderson

10	29	35	56
92	96	150	

Service Levels

Frequency	Weekday				
	AM Peak	Mid Day	PM Peak	Eve	Late
	17	35	17	35	35
Service Until:					25:00

Frequency	Saturday	
	Day	Eve
	35	35
Until: 24:30		

Frequency	Sunday	
	Day	Eve
	35	35
Until: 24:30		

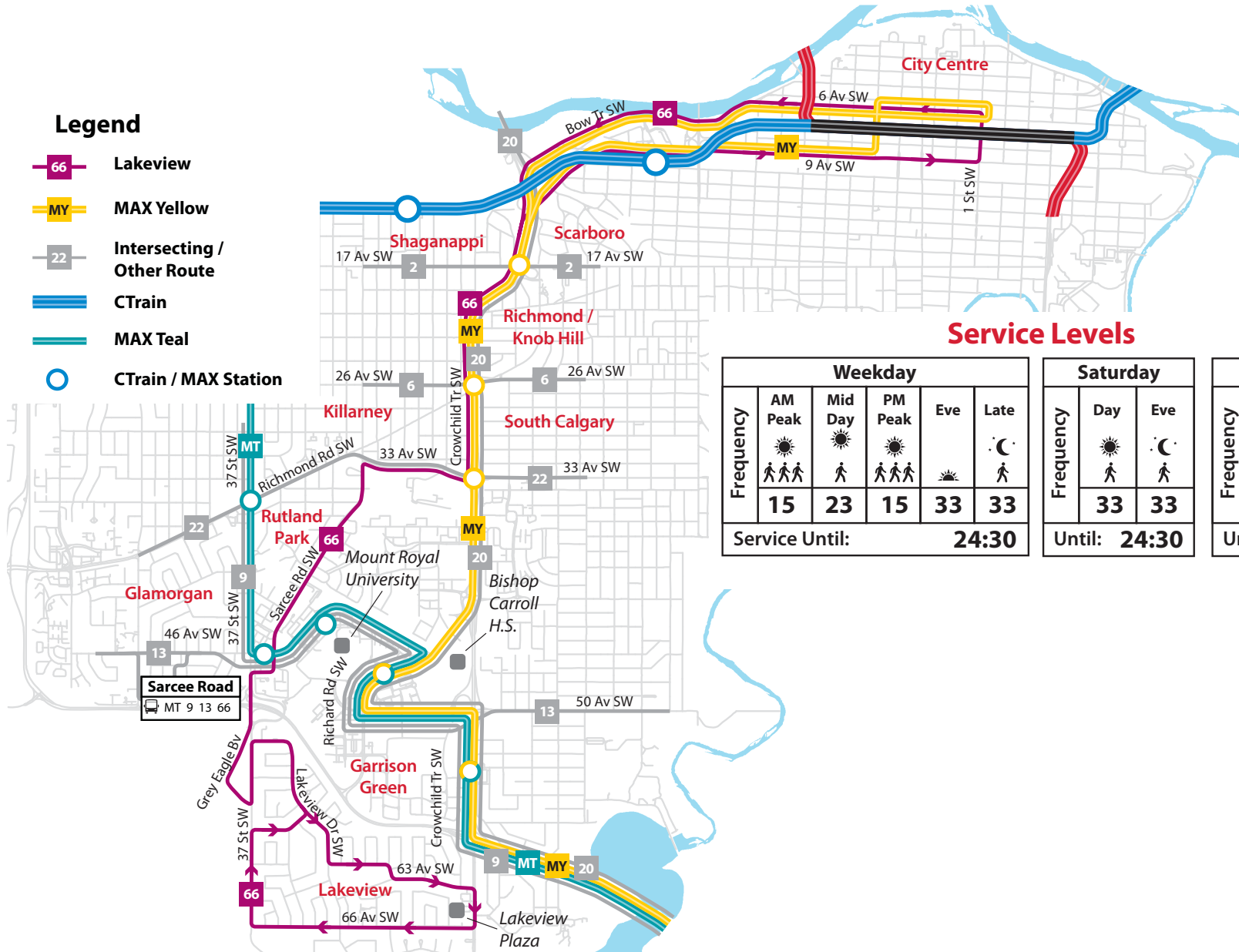
Route 66: Lakeview

New Route | Serves Lakeview, Sarcee Road, Crowchild Trail and downtown.



Legend

- 66 Lakeview
- MY MAX Yellow
- 22 Intersecting / Other Route
- CTrain
- MAX Teal
- CTrain / MAX Station



Service Levels

Weekday					
Frequency	AM Peak	Mid Day	PM Peak	Eve	Late
	☀️	☀️	☀️	🌇	🌙
	🚶🚶🚶	🚶	🚶🚶🚶	🚶	🚶
	15	23	15	33	33
Service Until:				24:30	

Saturday		
Frequency	Day	Eve
	☀️	🌙
	🚶	🚶
	33	33
Until:		24:30

Sunday		
Frequency	Day	Eve
	☀️	🌙
	🚶	🚶
	33	33
Until:		24:30

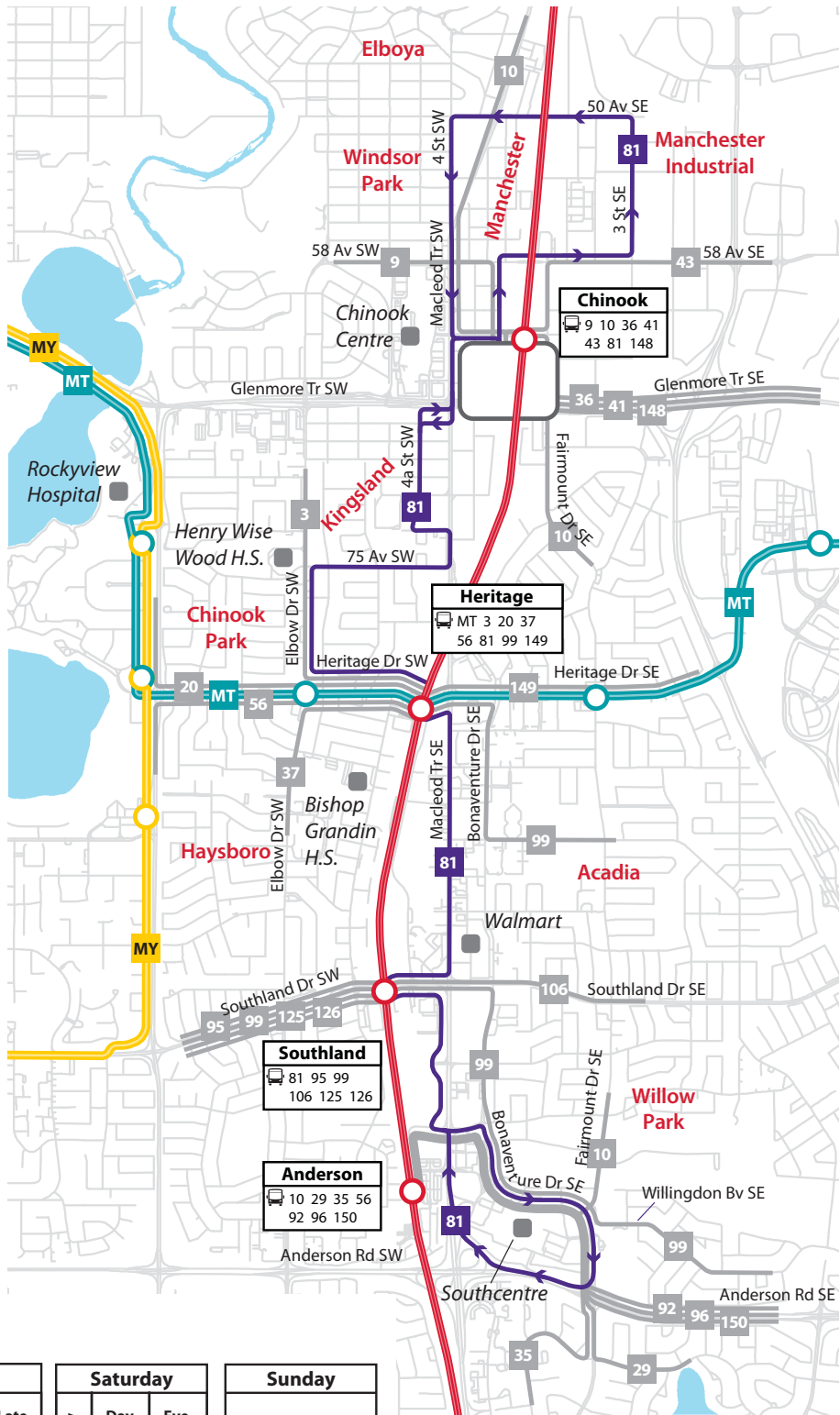
Route 81: Macleod Trail

Modified Route | Serves Southcentre, Southland LRT Station, Macleod Trail, Heritage LRT Station, Kingsland, Chinook Centre, Chinook LRT Station and Manchester Industrial.



Legend

- Macleod Trail
- MAX Yellow
- Intersecting Route
- CTrain
- MAX Teal
- CTrain / MAX Station

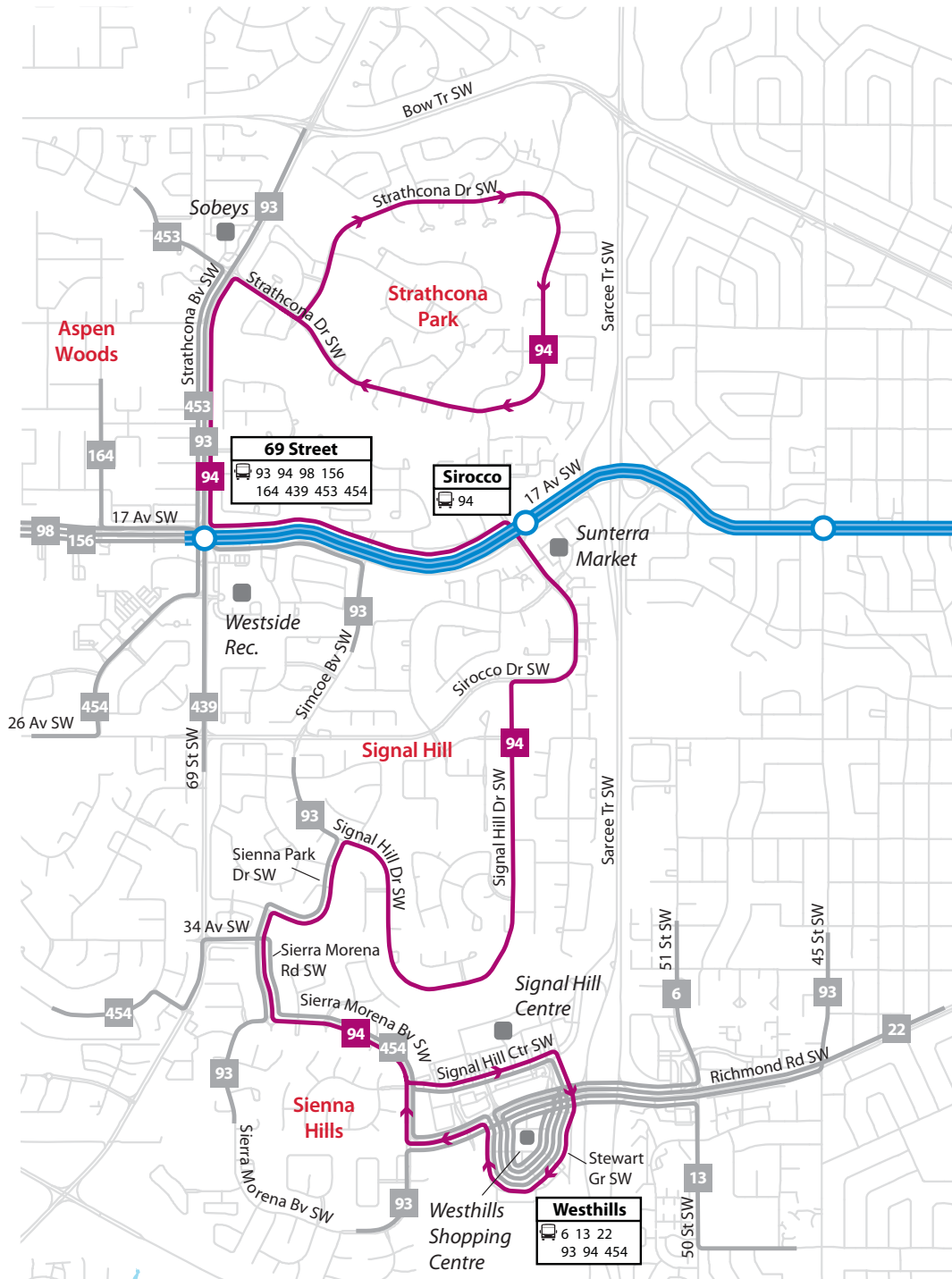


Service Levels

Weekday					Saturday		Sunday		
Frequency	AM Peak	Mid Day	PM Peak	Eve	Late	Frequency	Day	Eve	
	32	32	32	32	-		45	-	
Service Until:					19:00		Until: 19:00		No Service

Route 94: Strathcona/Westhills

Modified Route | Serves Strathcona Park, 69 Street LRT Station, Signal Hill and Westhills Shopping Centre.



Service Levels

Weekday						Saturday			Sunday		
Frequency	AM Peak	Mid Day	PM Peak	Eve	Late	Frequency	Day	Eve	Frequency	Day	Eve
	☀️	☀️	☀️	🌅	🌙		☀️	🌙		☀️	🌙
	🚶🚶🚶	🚶	🚶🚶🚶	🚶	🚶		🚶	🚶		🚶	🚶
	20	30	20	30	30		30	30		30	30
Service Until: 24:30						Until: 24:30			Until: 24:30		

Legend

- Strathcona / Westhills
- Intersecting / Other Route
- CTrain
- CTrain Station

Route 95: Palliser

New Route | Serves Palliser, Oakridge, Southland Leisure Centre, Southland Drive and Southland LRT Station.



Service Levels

Weekday					Saturday	Sunday
Frequency	AM Peak	Mid Day	PM Peak	Eve		
	☀️ 🚶🚶🚶	☀️ 🚶	☀️ 🚶🚶🚶	🌅 🚶	No Service	No Service
	32	-	32	-		
Service Until: Peak Only						

Legend

- █ 95 Palliser
- █ MY MAX Yellow
- █ 37 Intersecting Route
- ▬▬▬ CTrain
- ▬▬▬ MAX Teal
- CTrain / MAX Station



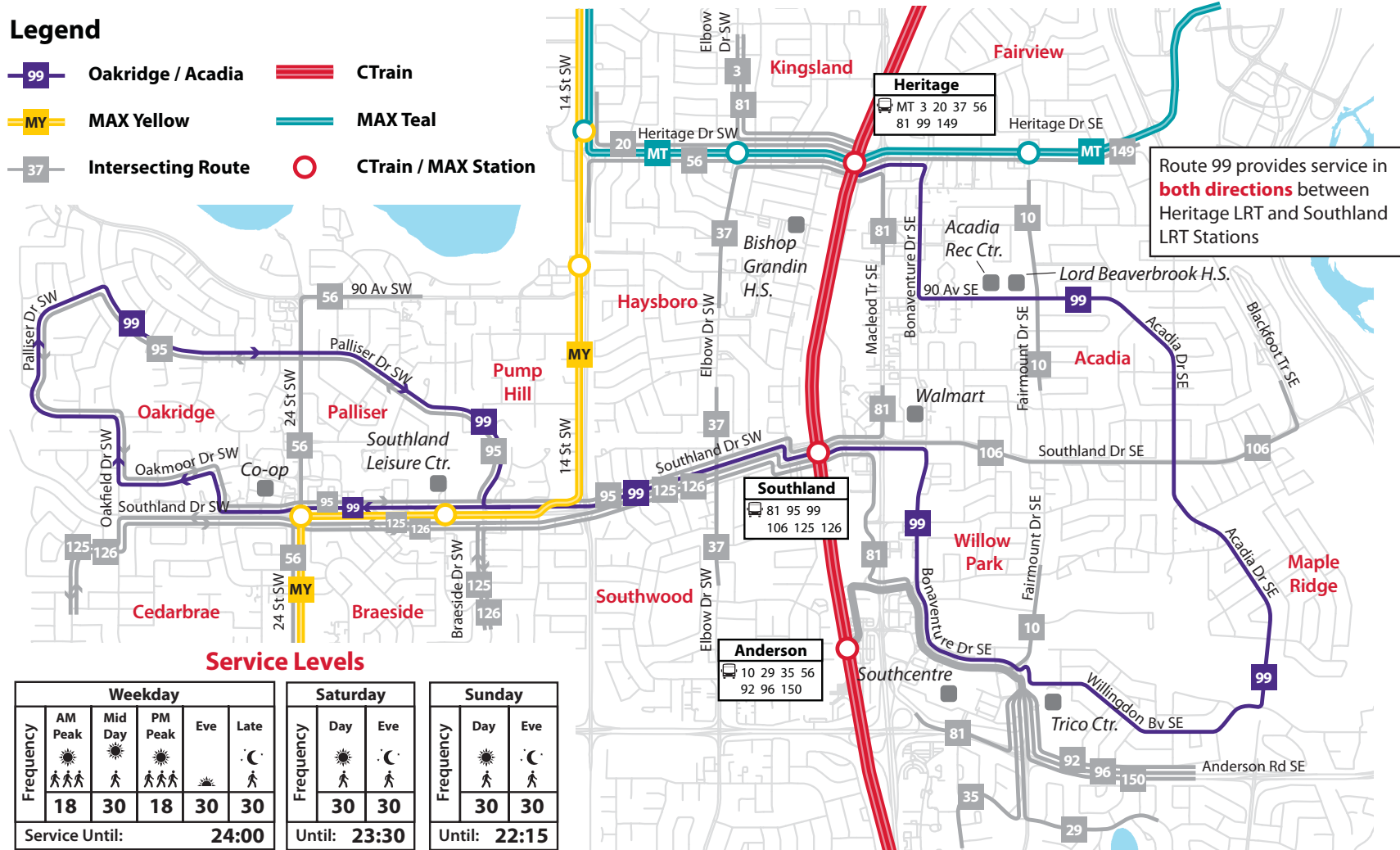
Route 99: Oakridge/Acadia

New Route | Serves Palliser, Oakridge, Southland Leisure Centre, Southland Drive, Southland LRT Station, Southcentre, Willow Park, Maple Ridge, Acadia and Heritage LRT Station.



Legend

- 99 Oakridge / Acadia
- MY MAX Yellow
- 37 Intersecting Route
- ▬▬▬ CTrain
- ▬▬▬ MAX Teal
- CTrain / MAX Station



Route 99 provides service in **both directions** between Heritage LRT and Southland LRT Stations

Service Levels

Weekday					Saturday		Sunday		
Frequency	AM Peak	Mid Day	PM Peak	Eve	Late	Frequency	Day	Eve	
	18	30	18	30	30		30	30	
Service Until:	24:00				Until:	23:30		Until:	22:15

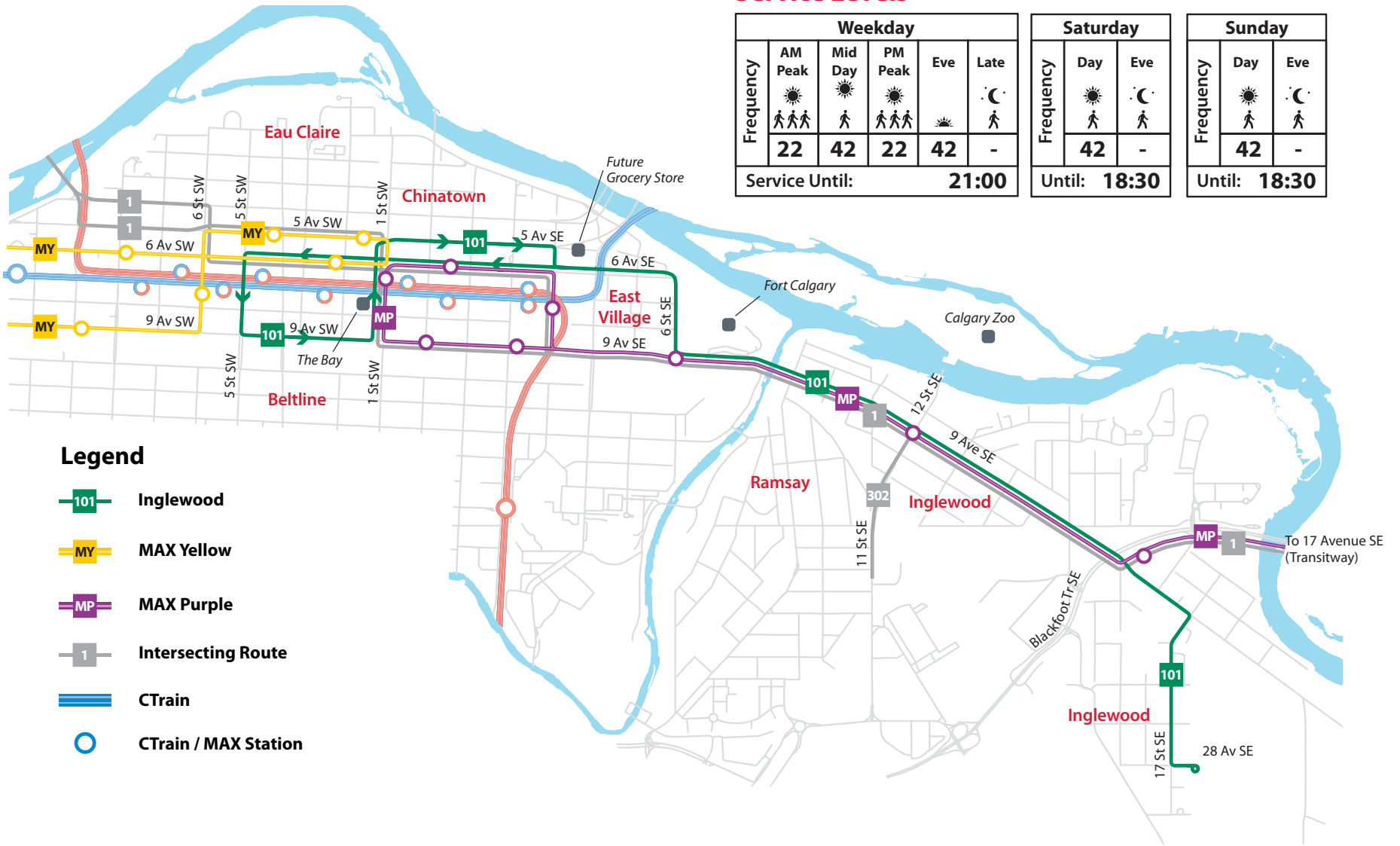
Route 101: Inglewood

New Route | Serves Inglewood, East Village and downtown.



Service Levels

Weekday					Saturday		Sunday	
Frequency	AM Peak	Mid Day	PM Peak	Eve	Late	Frequency	Day	Eve
	☀️ 🚶🚶🚶	☀️ 🚶	☀️ 🚶🚶🚶	🌇 🚶	🌙 🚶		☀️ 🚶	🌙 🚶
	22	42	22	42	-	42	-	-
Service Until:					21:00		Until: 18:30	
							Until: 18:30	

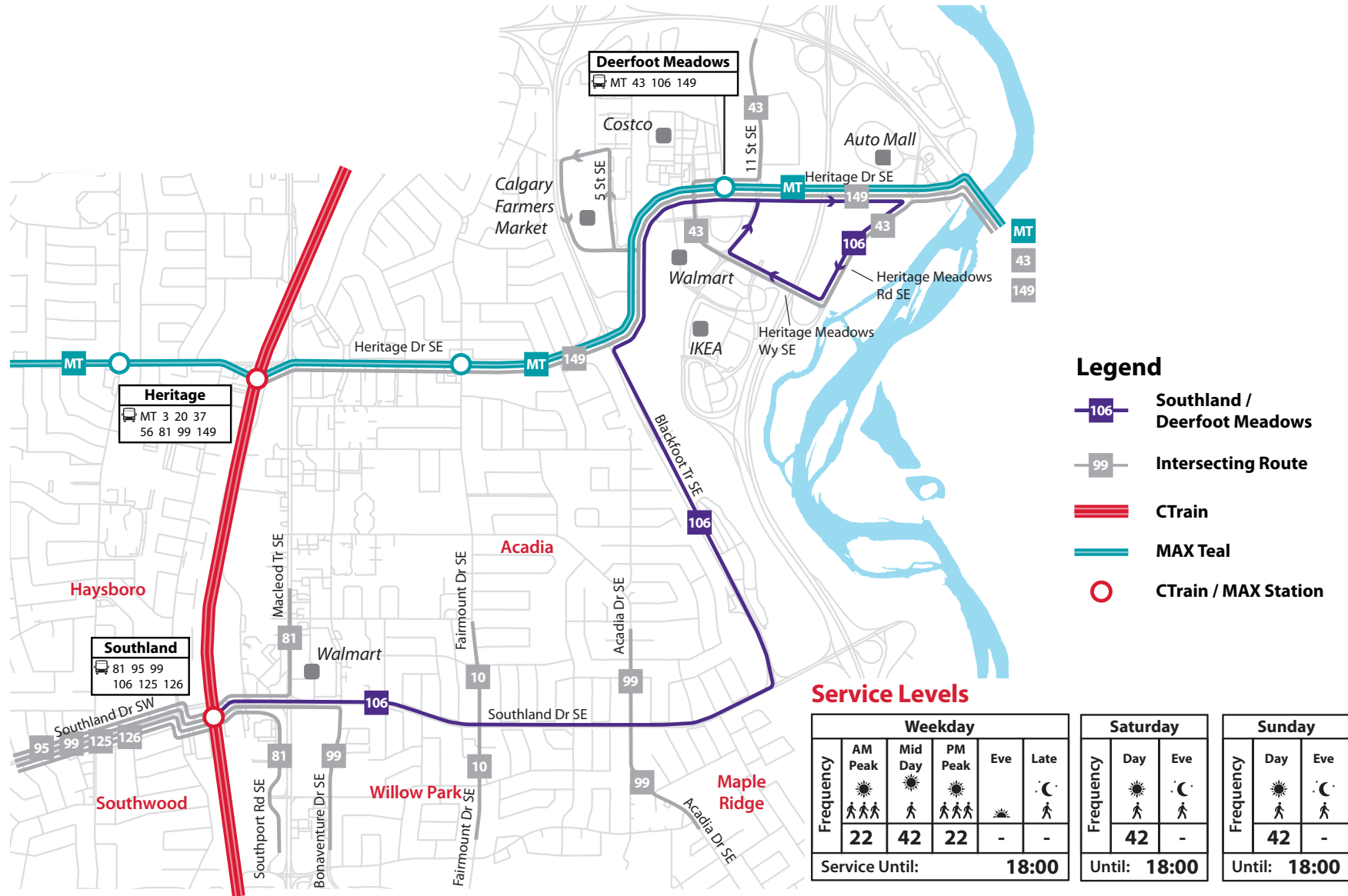


Legend

- 101— Inglewood
- MY— MAX Yellow
- MP— MAX Purple
- 1— Intersecting Route
- ▬▬▬ CTrain
- CTrain / MAX Station

Route 106: Southland/Deerfoot Meadows

New Route | Serves Southland LRT Station, Southland Drive SE and Deerfoot Meadows.



Route 125: Cedarbrae & Route 126: Braeside

New Routes | Serves Braeside, Cedarbrae, Southland Leisure Centre, Southland Drive SW and Southland LRT Station.

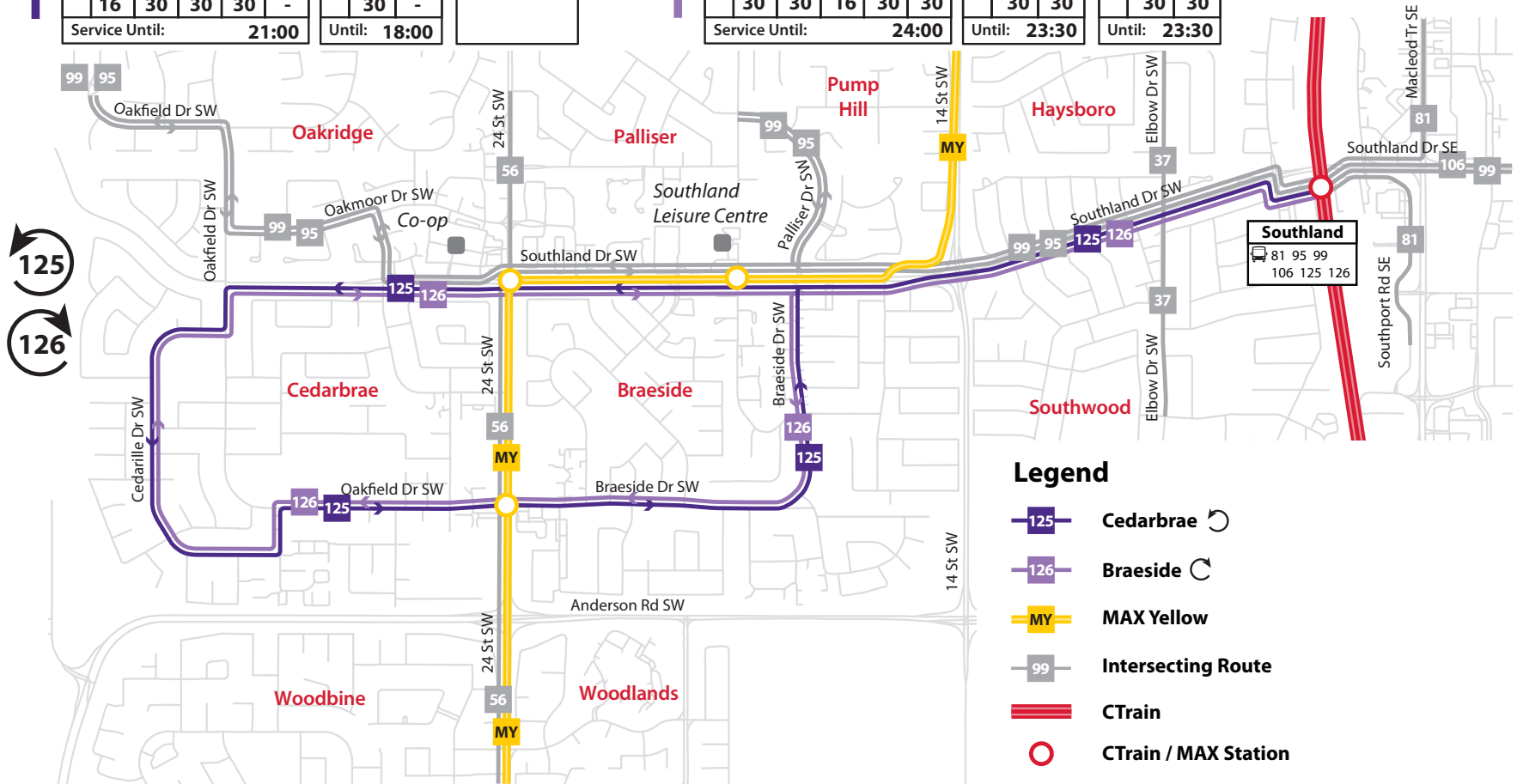


Service Levels (Route 125)

Weekday						Saturday			Sunday
Frequency	AM Peak	Mid Day	PM Peak	Eve	Late	Frequency	Day	Eve	No Service
16	30	30	30	-	-	30	-	-	
Service Until: 21:00					Until: 18:00				

Service Levels (Route 126)

Weekday						Saturday			Sunday		
Frequency	AM Peak	Mid Day	PM Peak	Eve	Late	Frequency	Day	Eve	Frequency	Day	Eve
30	30	16	30	30	30	30	30	30	30	30	30
Service Until: 24:00						Until: 23:30			Until: 23:30		



Route 149: Point Trotter

Modified Route | Serves Heritage LRT Station, Heritage Drive SE, Glenmore Business Park, Deerfoot Meadows, South Hill, South Foothills Industrial and Point Trotter Industrial.

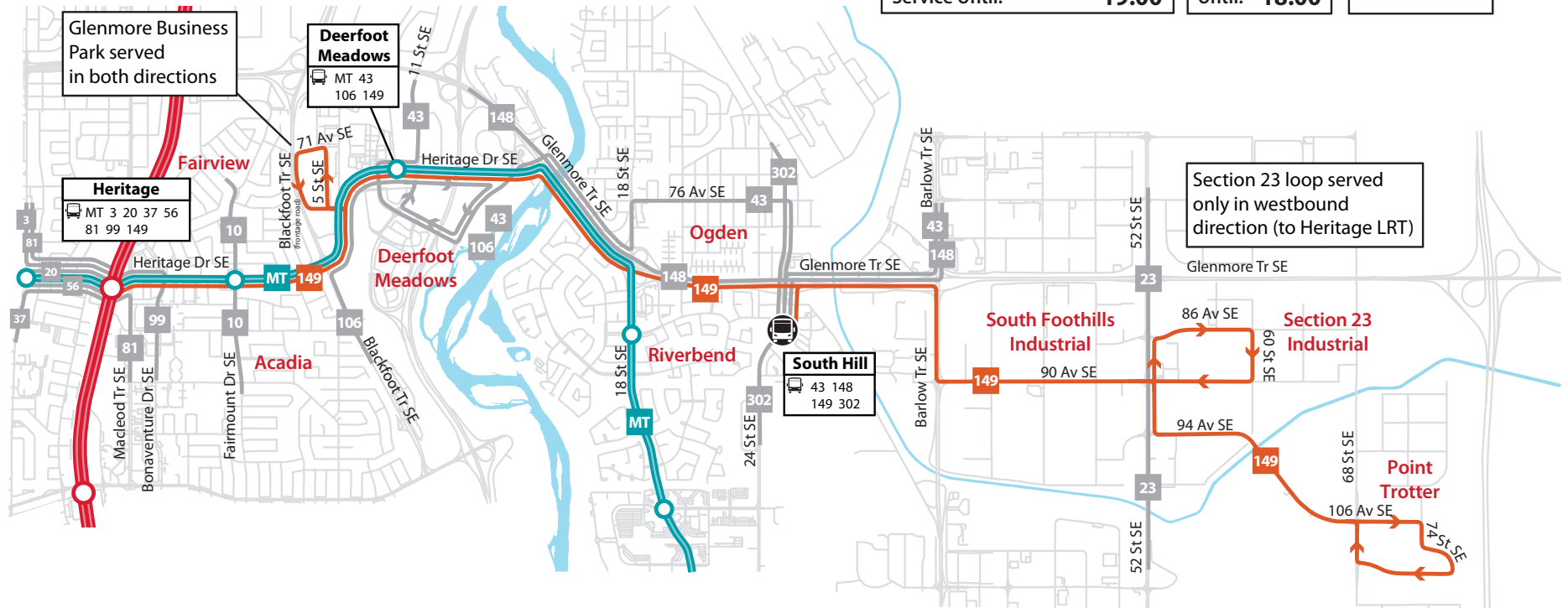


Legend

- Point Trotter**
- CTrain**
- Intersecting Route**
- MAX Teal**
- CTrain / MAX Station**

Service Levels

Weekday					Saturday			Sunday
Frequency	AM Peak	Mid Day	PM Peak	Eve	Late	Frequency	Day	Eve
	28	40	28	40	-		40	-
Service Until: 19:00					Until: 18:00			No Service



The new transit network has more direct and easier to understand routes, provides better service to key destinations and makes it easier to travel across the city.



Contact us

Online

- calgarytransit.com
- calgarytransit.com/MAX
- calgarytransit.com/RouteChanges
- Calgary Transit App for iOS and Android
- Twitter @calgarytransit

Call us

403-262-1000
6 a.m. to 9 p.m. weekdays
8 a.m. to 6 p.m. weekends
Closed on holidays

Visit us

- Bow Parkade
Customer Service Centre
234 – 7 Ave. S.W.
 - Centre Street
Customer Service Centre
125 – 7 Ave. S.E.
- 10 a.m. to 5:30 p.m. weekdays
Closed weekends and holidays

Transit Watch

Text us at 74100 to discreetly report immediate safety and security concerns.